








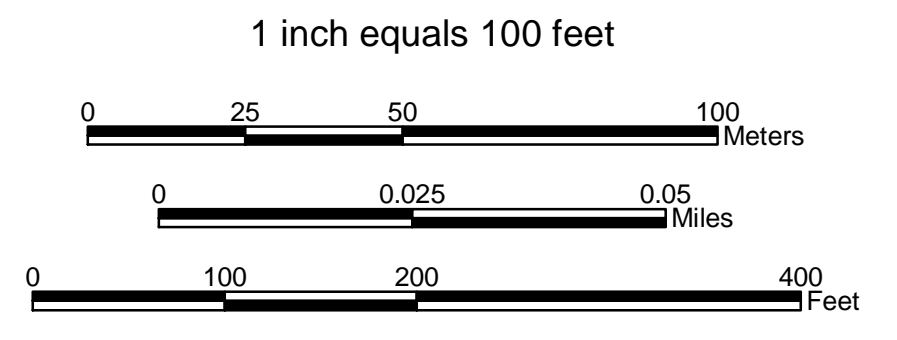
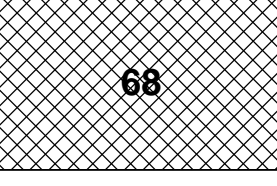



Parcel data originates from aerial photography flown on April 28, 1984. This Map is intended for assessment purposes only. This map is not intended for legal description nor conveyance.

1984 - 2001 Cartographic Associates, Inc.  
2002 Mountain River Geographics

-  Wetlands
-  Utility Easements
-  ROWs
-  Streams
-  Street ROW
-  Buildings
-  Water Bodies
-  Parcels
-  fire dept streets



	69
80	

Town of  
**Littleton, New Hampshire**

PeopleGIS, Inc.      Revision Date: Dec 18, 2003

Map Number  
**68**